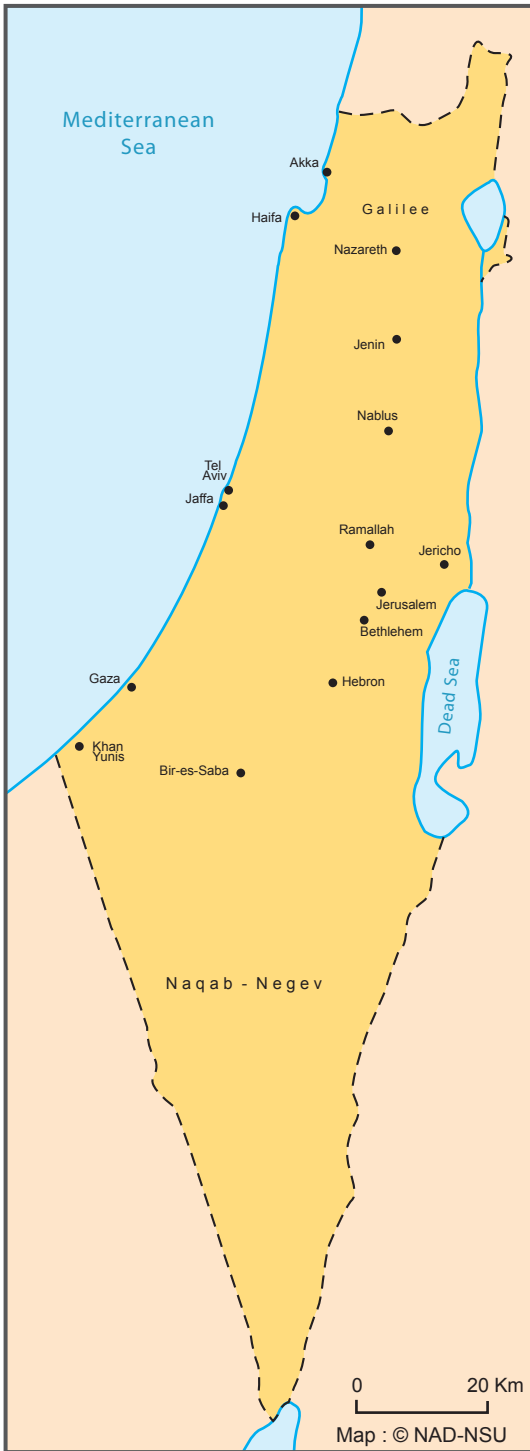


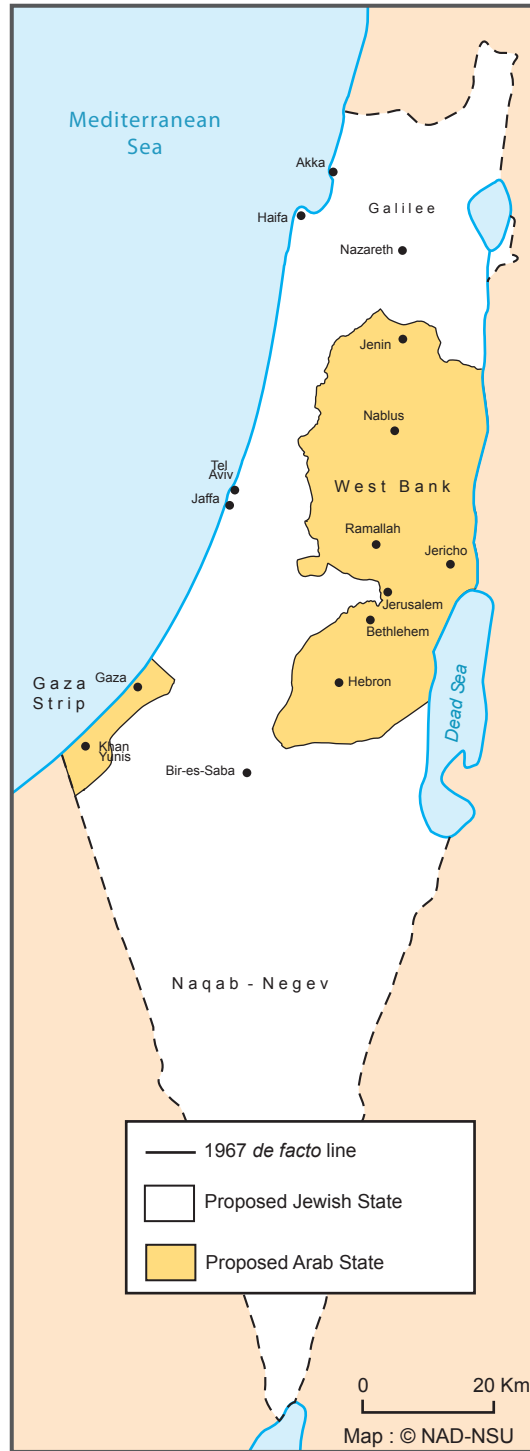
100% of Historic Palestine



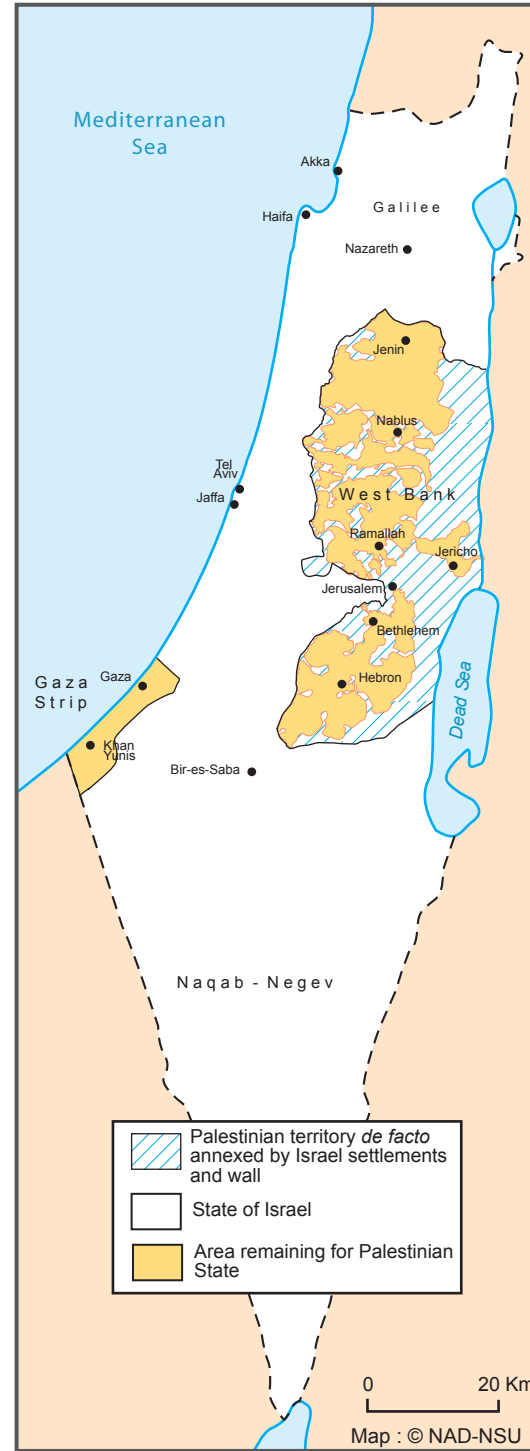
1947 UN Partition Plan
44% of Historic Palestine



1967 de facto Line
(Endorsed by PLO in 1988)
22% of Historic Palestine



2012: Israeli Unilateralism
(Settlements & Wall)
12% of Historic Palestine



These maps are for illustrative purposes only. Boundary representations are not authoritative.